



COMMUNITY HAZARD AND RISK
ASSESSMENT, STANDARDS OF COVER
STUDY, AND STATION LOCATION ANALYSIS

VOLUME 2 OF 2: MAP ATLAS

**CITY OF MOUNTAIN VIEW
FIRE DEPARTMENT**

MAY 15, 2020



WWW.CITYGATEASSOCIATES.COM

600 COOLIDGE DR., STE. 150 FOLSOM, CA 95630
PHONE: (916) 458-5100
FAX: (916) 983-2090



Mountain View FD, CA Map 1 General Geography & Station Locations



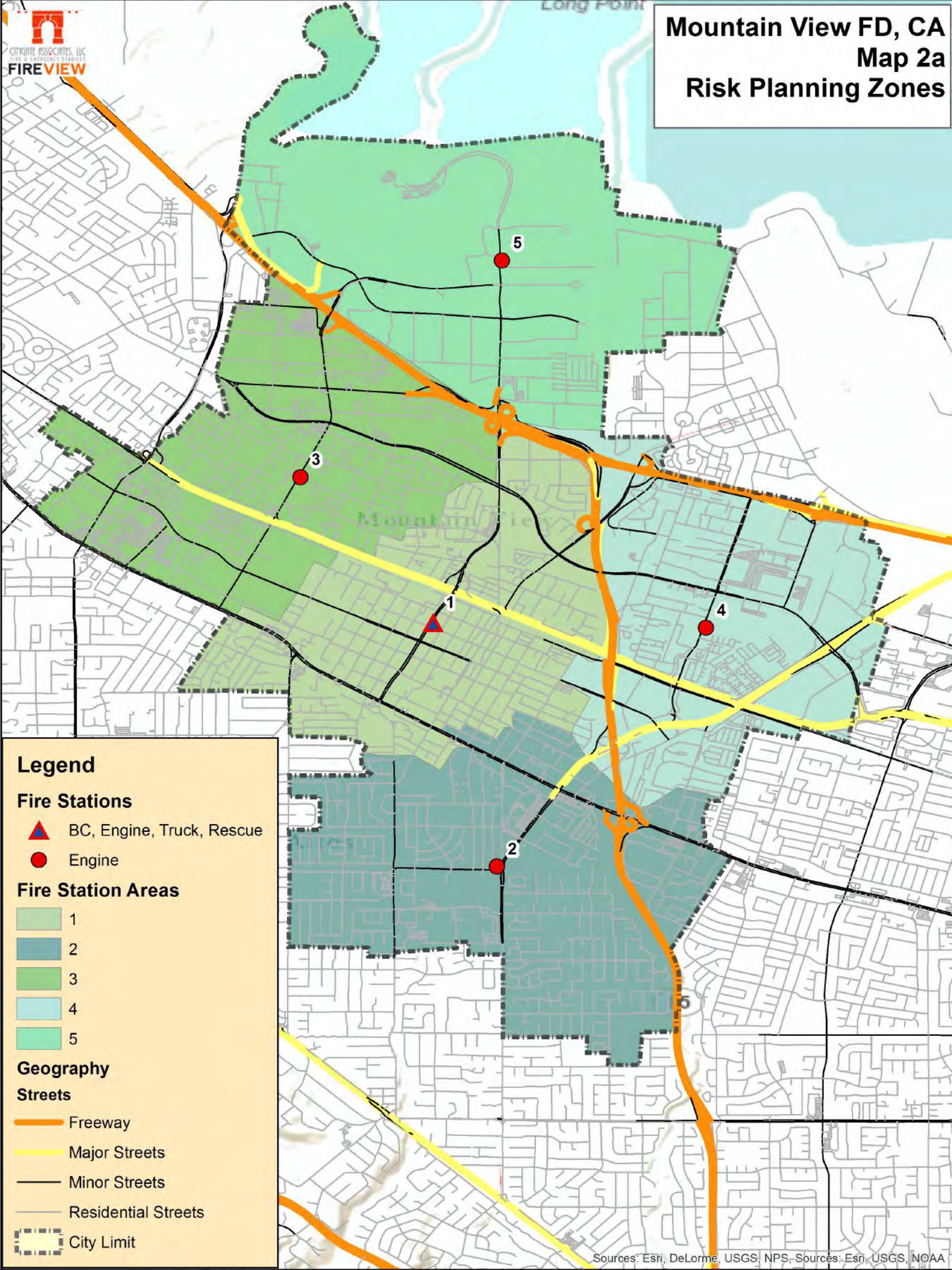
Legend

Fire Stations

- ▲ BC, Engine, Truck, Rescue
- Engine



Geography

- #### Streets
- Freeway
 - Major Streets
 - Minor Streets
 - Residential Streets
 - City Limit








Legend

Fire Stations

-  BC, Engine, Truck, Rescue
-  Engine

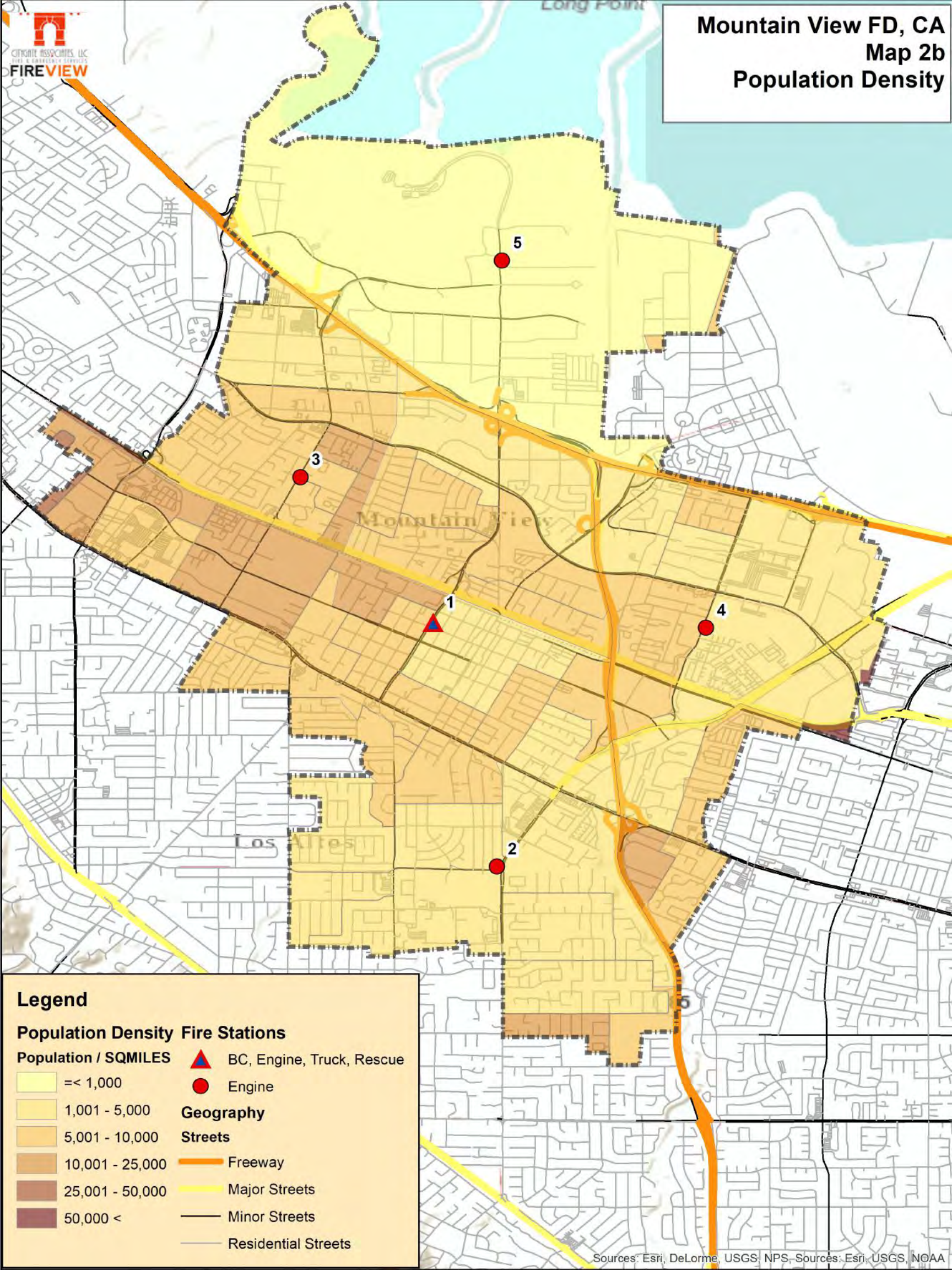
Fire Station Areas

-  1
-  2
-  3
-  4
-  5

Geography

Streets

-  Freeway
-  Major Streets
-  Minor Streets
-  Residential Streets
-  City Limit



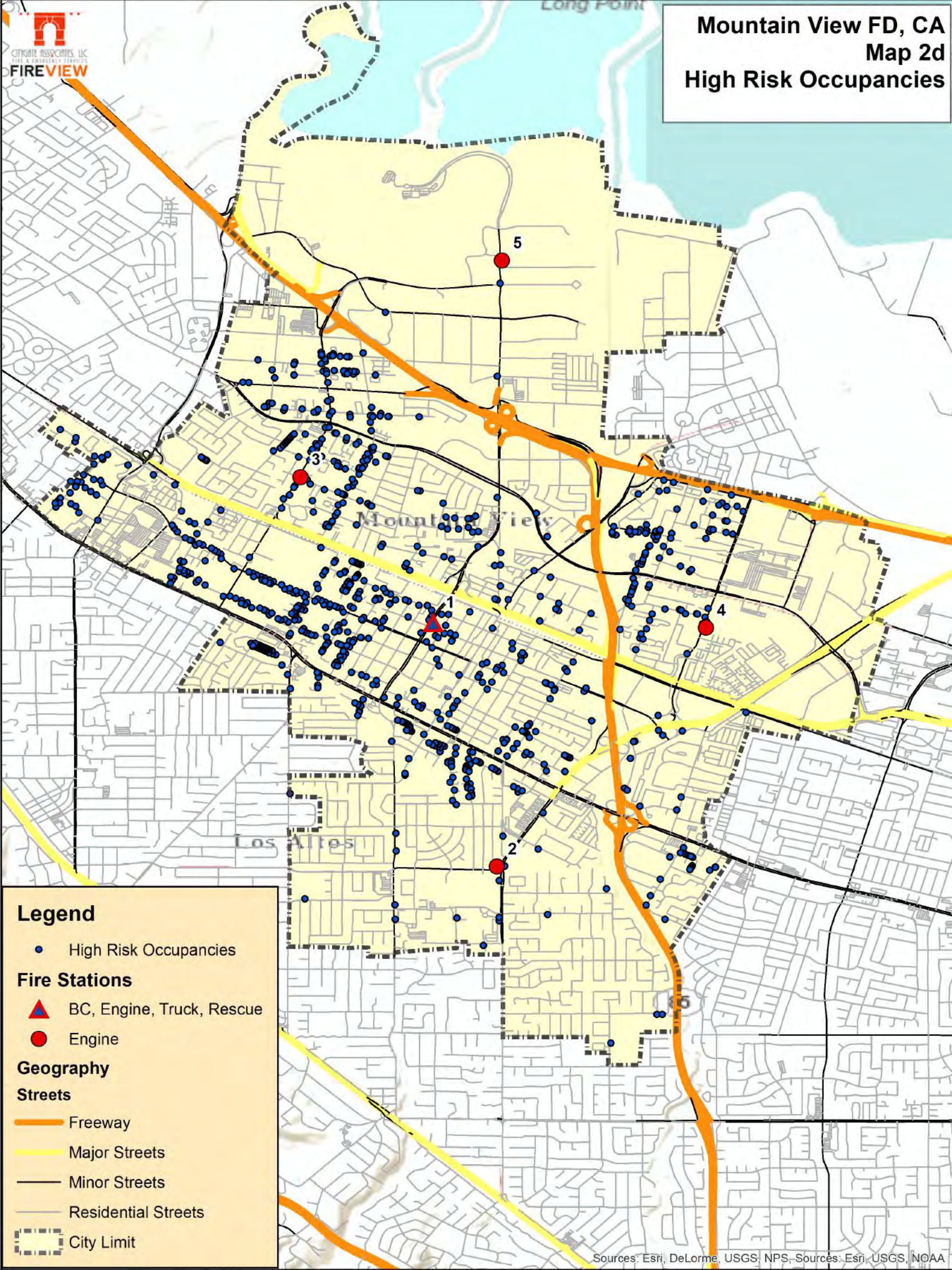
Legend

Population Density		Fire Stations	
Population / SQMILES			
	<= 1,000		BC, Engine, Truck, Rescue
	1,001 - 5,000		Engine
	5,001 - 10,000	Geography	
	10,001 - 25,000	Streets	
	25,001 - 50,000		Freeway
	50,000 <		Major Streets
			Minor Streets
			Residential Streets



Legend

- ▲ Critical Facilities
- Fire Stations**
 - ▲ BC, Engine, Truck, Rescue
 - Engine
- Geography**
- Streets**
 - Freeway
 - Major Streets
 - Minor Streets
 - Residential Streets
- City Limit



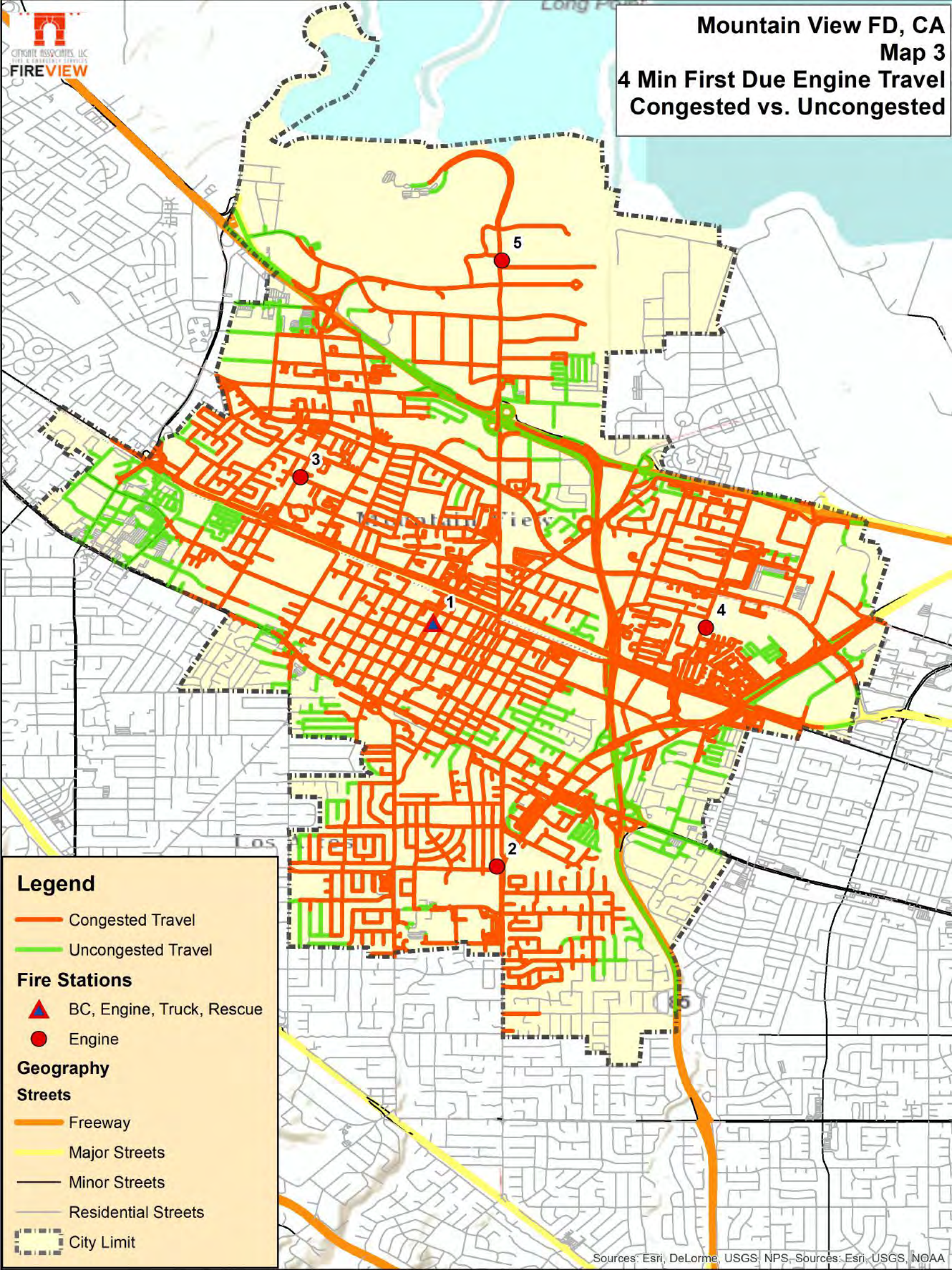
Legend

- High Risk Occupancies
- Fire Stations**
 - ▲ BC, Engine, Truck, Rescue
 - Engine
- Geography**
- Streets**
 - Freeway
 - Major Streets
 - Minor Streets
 - Residential Streets
 - - - City Limit



Legend

- HazMat Sites
- Fire Stations**
 - ▲ BC, Engine, Truck, Rescue
 - Engine
- Geography**
- Streets**
 - Freeway
 - Major Streets
 - Minor Streets
 - Residential Streets
 - City Limit



Legend

- Congested Travel
- Uncongested Travel

Fire Stations

- BC, Engine, Truck, Rescue
- Engine

Geography

Streets

- Freeway
- Major Streets
- Minor Streets
- Residential Streets
- City Limit